DISTRICT	COUNTY	ROUTE	SECTION	SHEET
5-0	BERKS	0662	05M	18 OF 26

BOROUGH OF FLEETWOOD

REVISION NUMBER	REVISIONS	DATE

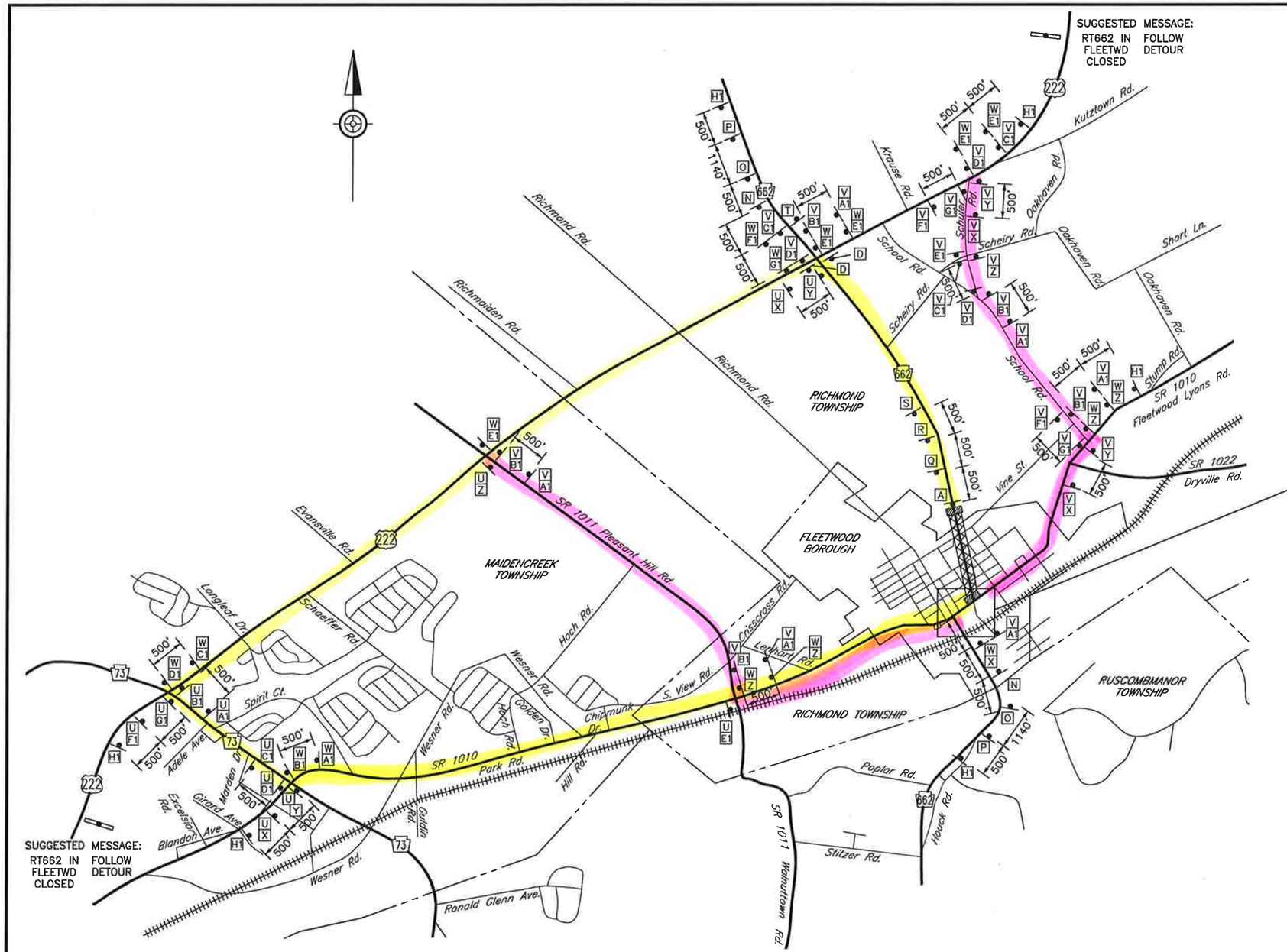

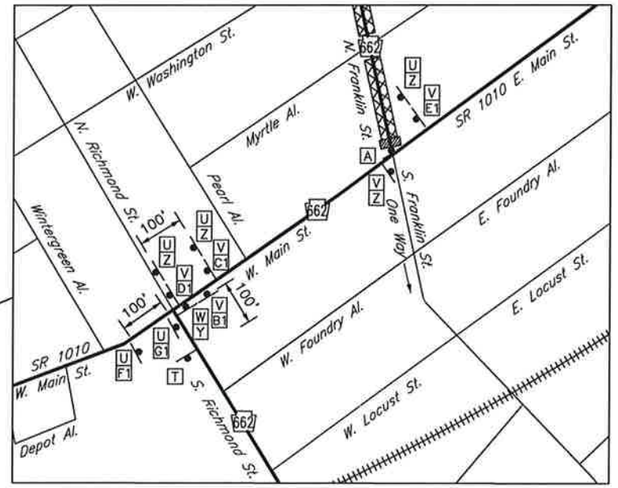

truck detour

car detour

N. Franklin St. Detour

PRELIMINARY

TRAFFIC CONTROL PLAN
DETOUR STAGE 2

March 2016 - August 2016

PREPARED BY:
L&V Engineering, LLC

LEGEND

- WORK AREA
- TYPE III BARRICADE
- TEMPORARY TRAFFIC CONTROL SIGN
- CHANGEABLE MESSAGE SIGN

NOT TO SCALE

5/18/2015 9:28:22 AM, L&V Engineering, LLC

DISTRICT	COUNTY	ROUTE	SECTION	SHEET
5-0	BERKS	0662	05M	19 OF 26

BOROUGH OF FLEETWOOD

REVISION NUMBER	REVISIONS	DATE

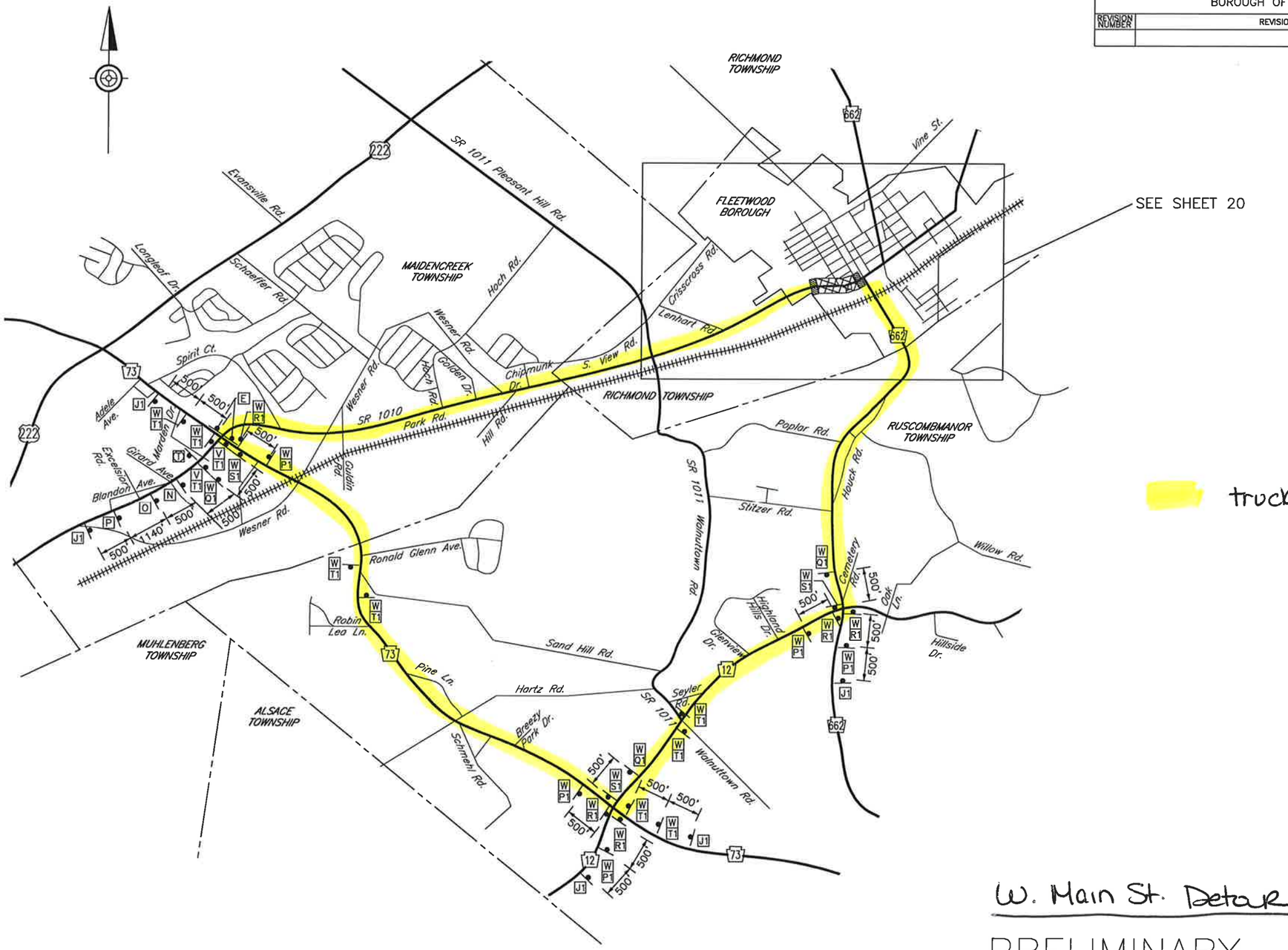

W. Main St. Detour

LEGEND

- WORK AREA
- TYPE III BARRICADE
- [A] – TEMPORARY TRAFFIC CONTROL SIGN
- CHANGEABLE MESSAGE SIGN

NOT TO SCALE

PRELIMINARY

TRAFFIC CONTROL PLAN
DETOUR STAGE 3

August 2016 – October 2016

PREPARED BY:
L&V Engineering, LLC

5/19/2015 9:28:30 AM, L&V Engineering, LLC

DISTRICT	COUNTY	ROUTE	SECTION	SHEET
5-0	BERKS	0662	05M	20 OF 26

BOROUGH OF FLEETWOOD

REVISION NUMBER	REVISIONS	DATE

MAIDENCREEK TOWNSHIP

RICHMOND TOWNSHIP

FLEETWOOD BOROUGH

RICHMOND TOWNSHIP

RUSCOMBMANOR TOWNSHIP

Crisscross Rd. T-755

Walnuttown Rd.

N. Forest St.

N. Maple St.

N. Richmond St.

W. Greenway St.

W. Somerset St.

W. Vine St.

W. Race St.

W. Arch St.

W. Washington St.

W. Vine St.

N. Chestnut St.

Green St.

Pearl Al.

N. Franklin St.

N. Richmond St.

E. Vine St.

E. Arch St.

N. Walnut St.

N. Laurel St.

SR 1010

E. Main St.

E. Foundry Al.

E. Locust St.

S. Franklin St.

W. Spruce St.

W. Cedar St.

W. Pine St.

S. Richmond St.

W. Poplar St.

0662

SR 1011 Pleasant Hill Rd.

Lenhart Rd. T-934

SR 1010 Park Rd.

Ridge St. T-939

Wilwer Ln.

100'

500'

400'

Car detour

W. Main St Detour

LEGEND

- WORK AREA
- TYPE III BARRICADE
- A – TEMPORARY TRAFFIC CONTROL SIGN
- CHANGEABLE MESSAGE SIGN

NOT TO SCALE

PRELIMINARY

TRAFFIC CONTROL PLAN
DETOUR STAGE 3

August 2016 – October 2016

PREPARED BY:
L&V Engineering, LLC

5/18/2015 9:28:39 AM, L&V Engineering, LLC

DISTRICT	COUNTY	ROUTE	SECTION	SHEET
5-0	BERKS	0662	05M	21 OF 26

BOROUGH OF FLEETWOOD

REVISION NUMBER	REVISIONS	DATE

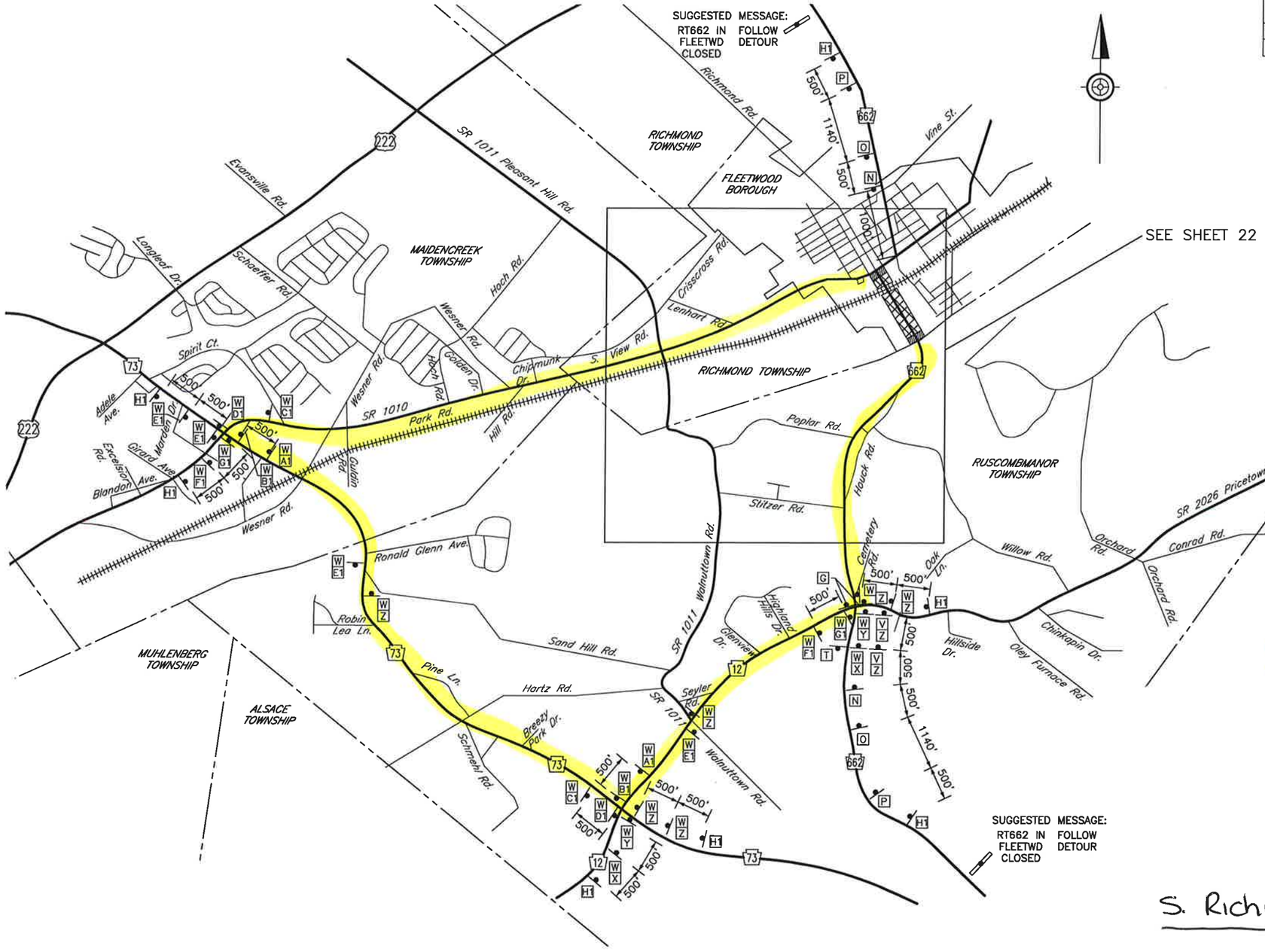

truck detour

S. Richmond St. Detour

LEGEND

- WORK AREA
- TYPE III BARRICADE
- [A] – TEMPORARY TRAFFIC CONTROL SIGN
- CHANGEABLE MESSAGE SIGN

NOT TO SCALE

PRELIMINARY

TRAFFIC CONTROL PLAN
DETOUR STAGE 4

March 2017 – September 2017

PREPARED BY:
L&V Engineering, LLC

5/18/2015 9:28:46 AM, L&V Engineering, LLC

DISTRICT	COUNTY	ROUTE	SECTION	SHEET
5-0	BERKS	0662	05M	22 OF 26
BOROUGH OF FLEETWOOD				
REVISION NUMBER	REVISIONS			DATE

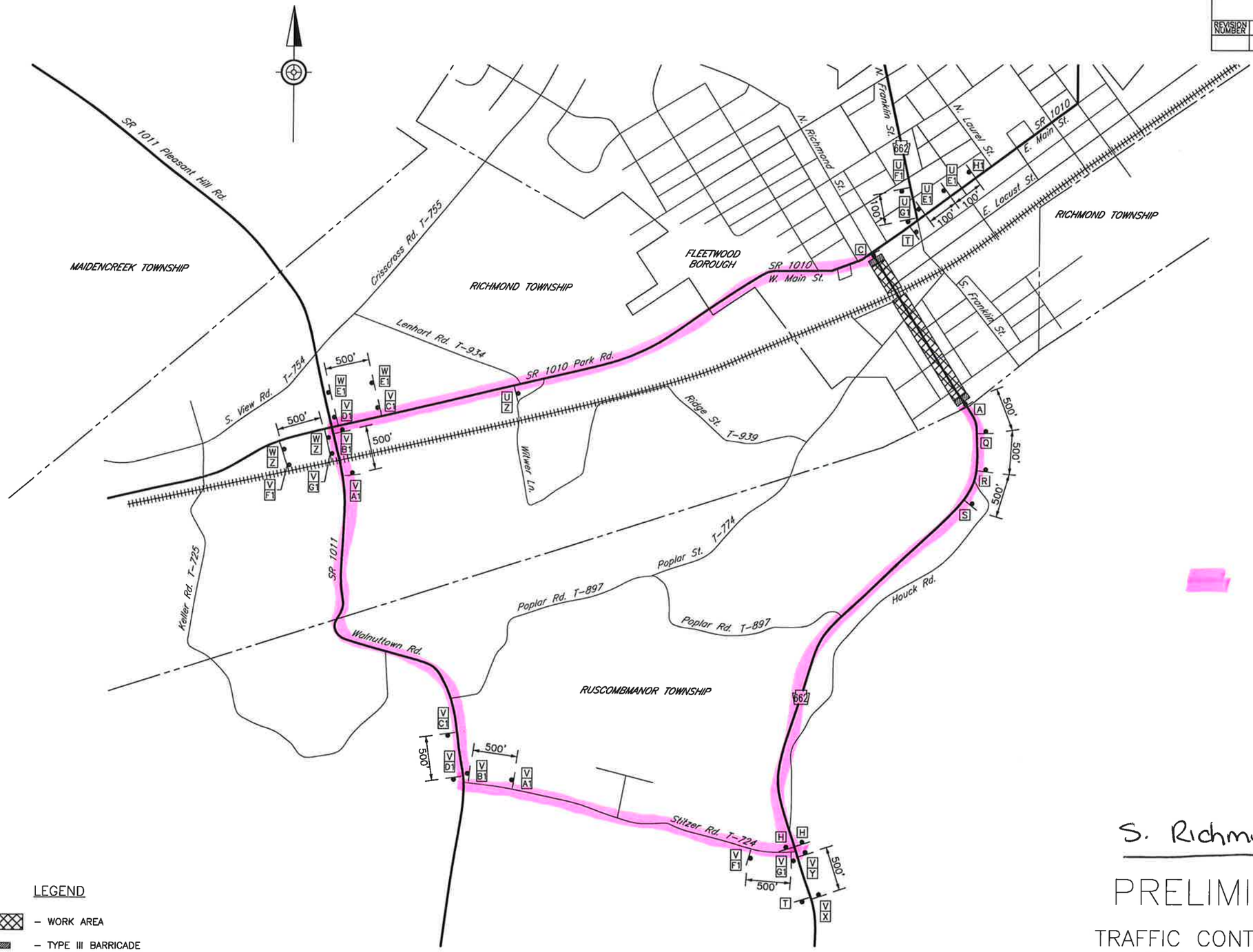

LEGEND

- WORK AREA
- TYPE III BARRICADE
- [A] – TEMPORARY TRAFFIC CONTROL SIGN
- CHANGEABLE MESSAGE SIGN

NOT TO SCALE

S. Richmond St. Detour

PRELIMINARY

TRAFFIC CONTROL PLAN
DETOUR STAGE 4

March 2017 – September 2017

PREPARED BY:
L&V Engineering, LLC

5/19/2015 9:28:55 AM, L&V Engineering, LLC

DISTRICT	COUNTY	ROUTE	SECTION	SHEET
5-0	BERKS	0662	05M	23 OF 26
BOROUGH OF FLEETWOOD				
REVISION NUMBER	REVISIONS			DATE

SUGGESTED MESSAGE: RT662 IN FLEETWD CLOSED FOLLOW DETOUR

SEE SHEET 24

truck detour

car detour

Intersections + Main St. Detour

PRELIMINARY

TRAFFIC CONTROL PLAN
DETOUR STAGE 5

September 2017 – October 2017

PREPARED BY:
L&V Engineering, LLC

LEGEND

- WORK AREA
- TYPE III BARRICADE
- [A] – TEMPORARY TRAFFIC CONTROL SIGN
- CHANGEABLE MESSAGE SIGN

NOT TO SCALE

5/18/2015 9:29:09 AM, L&V Engineering, LLC

DISTRICT	COUNTY	ROUTE	SECTION	SHEET
5-0	BERKS	0662	05M	24 OF 26

BOROUGH OF FLEETWOOD

REVISION NUMBER	REVISIONS	DATE

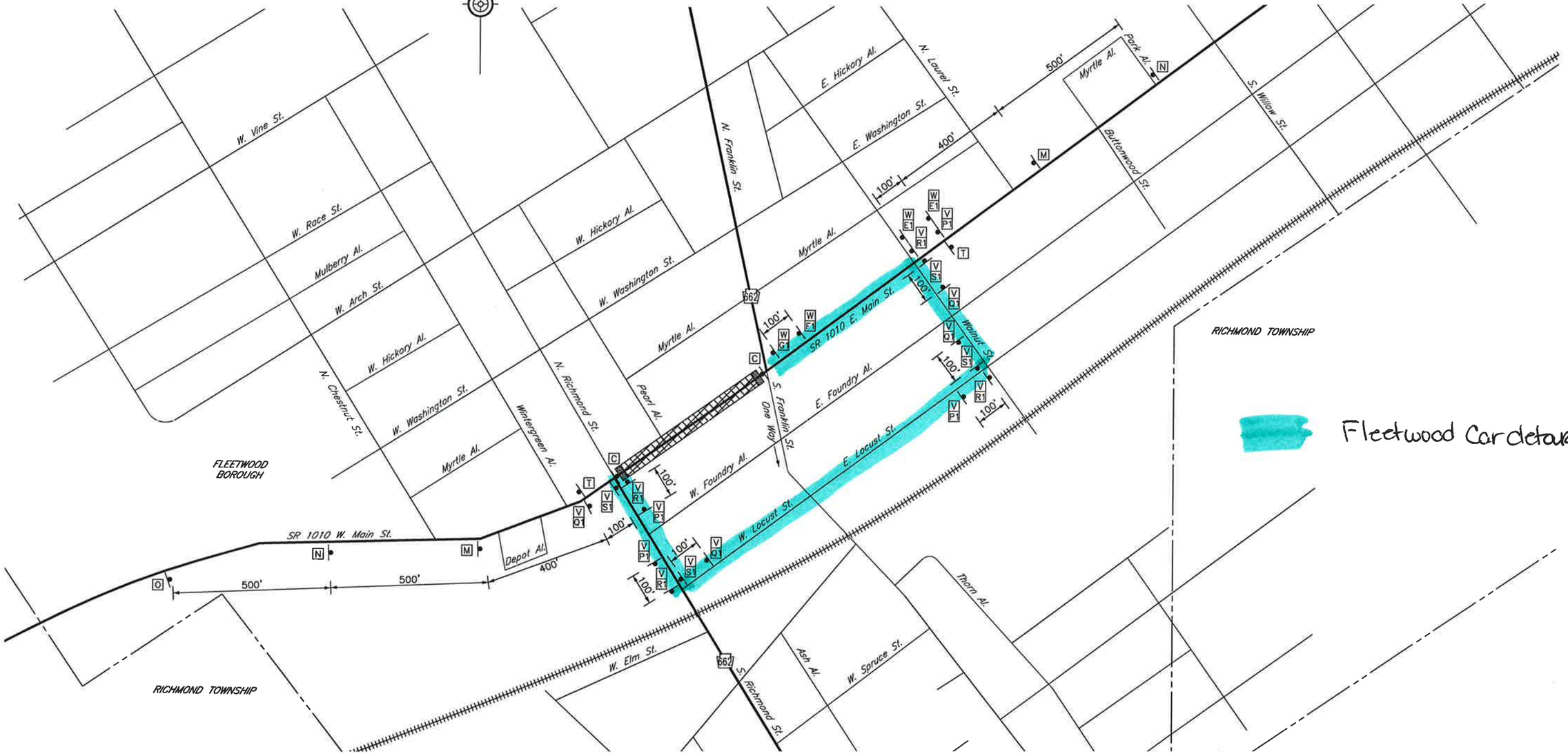

Intersections + Main St. - Detour

LEGEND

- WORK AREA
- TYPE III BARRICADE
- [A] – TEMPORARY TRAFFIC CONTROL SIGN
- CHANGEABLE MESSAGE SIGN

NOT TO SCALE

PRELIMINARY

TRAFFIC CONTROL PLAN
DETOUR STAGE 5

September 2017 - October 2017

PREPARED BY:
L&V Engineering, LLC

5/18/2015 9:29:17 AM, L&V Engineering, LLC

DISTRICT	COUNTY	ROUTE	SECTION	SHEET
5-0	BERKS	0662	05M	25 OF 26
BOROUGH OF FLEETWOOD				
REVISION NUMBER	REVISIONS			DATE

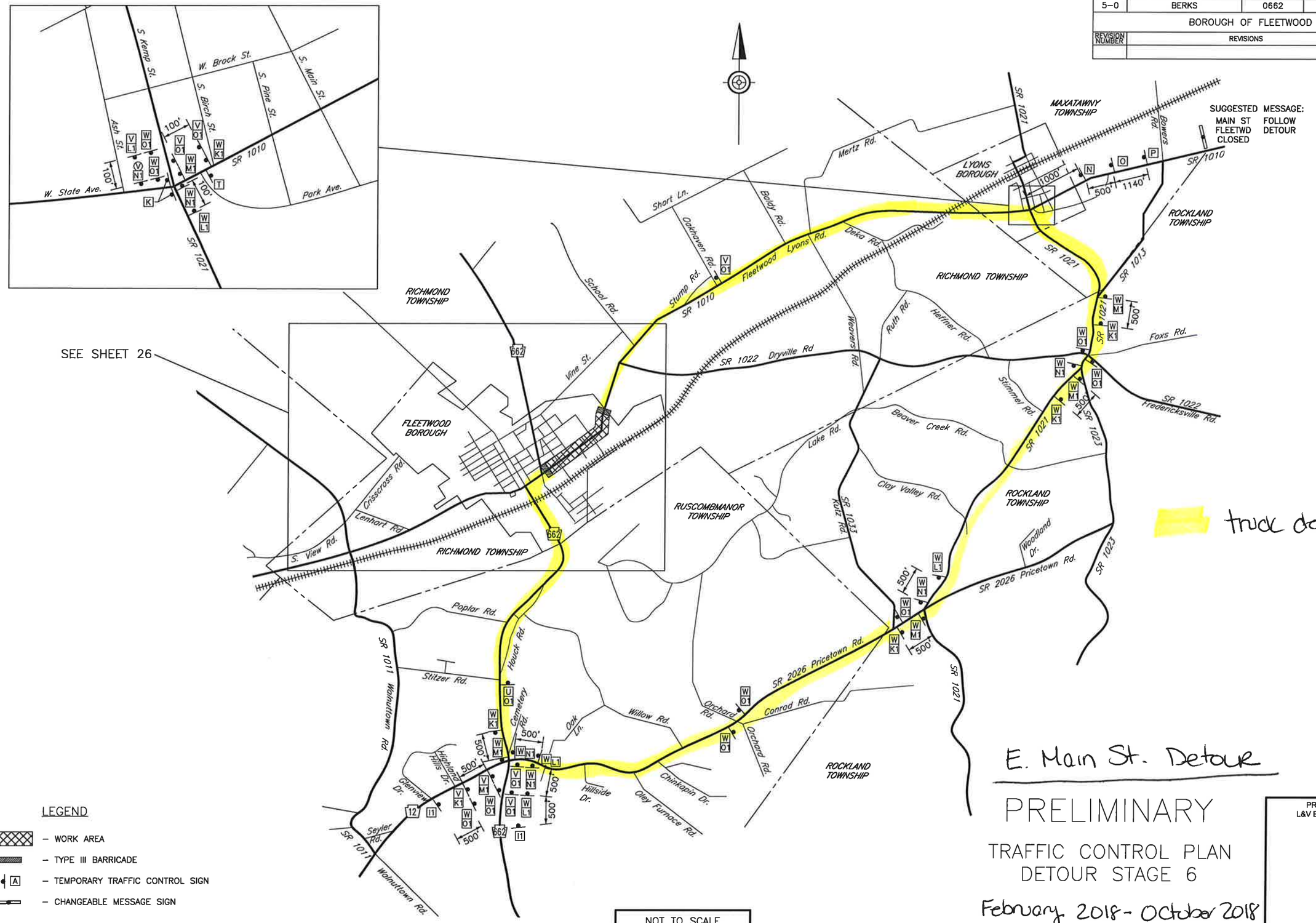

truck detour

E. Main St. Detour

LEGEND

- WORK AREA
- TYPE III BARRICADE
- [A] – TEMPORARY TRAFFIC CONTROL SIGN
- CHANGEABLE MESSAGE SIGN

NOT TO SCALE

PRELIMINARY

TRAFFIC CONTROL PLAN
DETOUR STAGE 6

February 2018 - October 2018

PREPARED BY:
L&V Engineering, LLC

5/18/2015 9:25:26 AM, L&V Engineering, LLC

DISTRICT	COUNTY	ROUTE	SECTION	SHEET
5-0	BERKS	0662	05M	26 OF 26

BOROUGH OF FLEETWOOD

REVISION NUMBER	REVISIONS	DATE

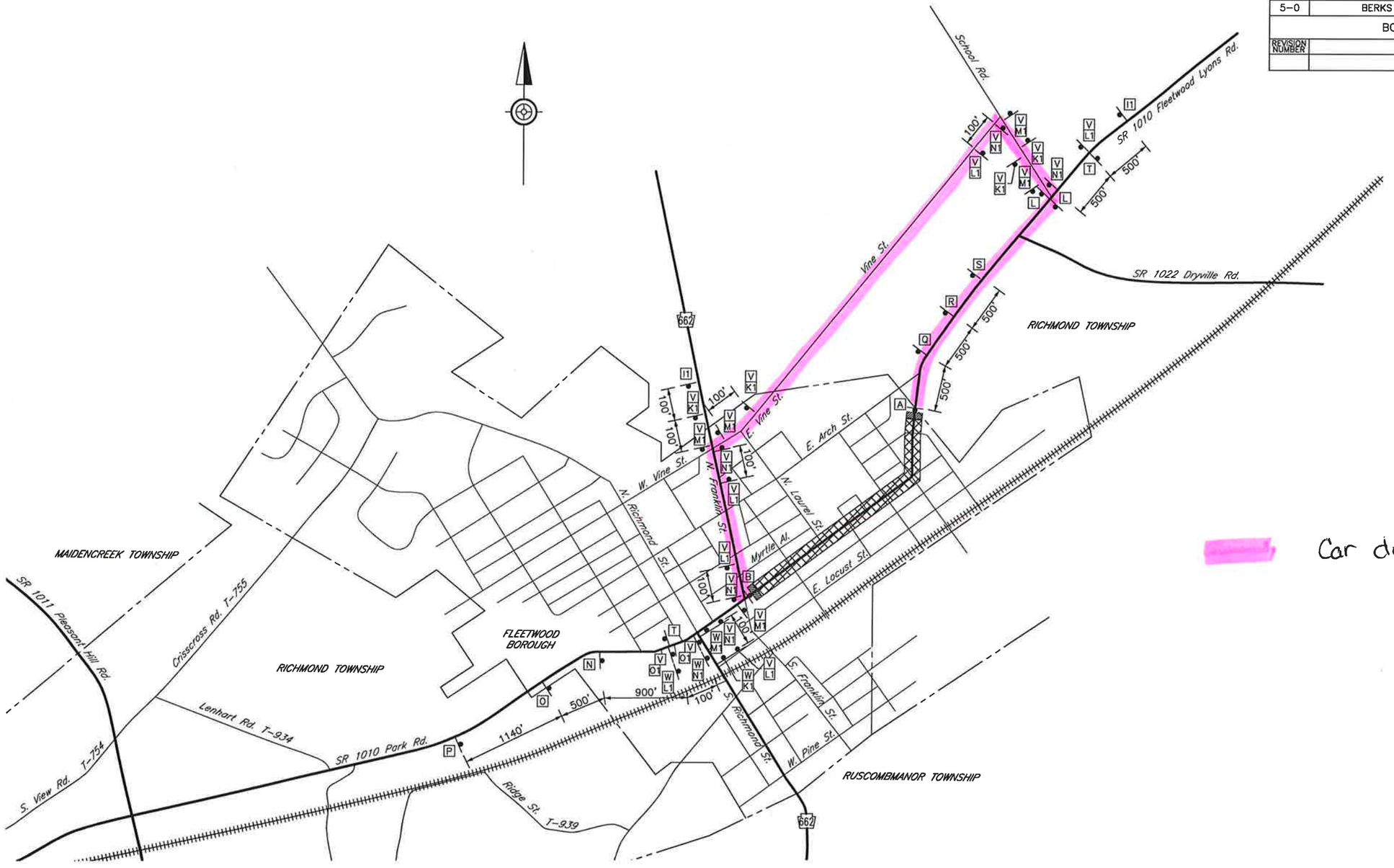

Car detour

E. Main St. Detour

LEGEND

- WORK AREA
- TYPE III BARRICADE
- [A] – TEMPORARY TRAFFIC CONTROL SIGN
- CHANGEABLE MESSAGE SIGN

NOT TO SCALE

PRELIMINARY

TRAFFIC CONTROL PLAN
DETOUR STAGE 6

February 2018 – October 2018

PREPARED BY:
L&V Engineering, LLC

5/18/2015 9:29:33 AM, L&V Engineering, LLC